











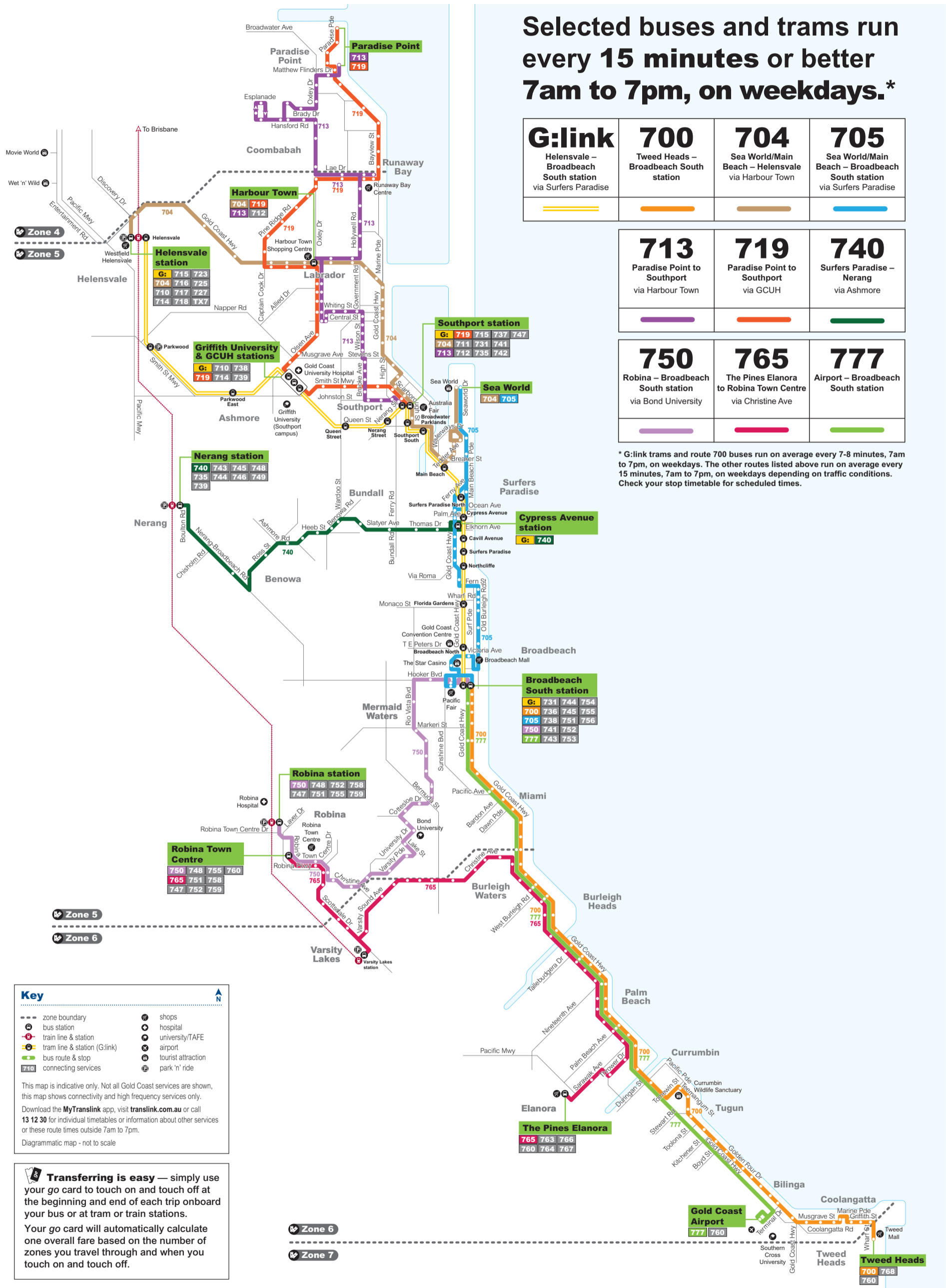
# High frequency services

Effective March 2022

**Selected buses and trams run every 15 minutes or better 7am to 7pm, on weekdays.\***

|   |   |   |   |
|---|---|---|---|
| <b>G:link</b><br>Helensvale – Broadbeach South station via Surfers Paradise           | <b>700</b><br>Tweed Heads – Broadbeach South station                                  | <b>704</b><br>Sea World/Main Beach – Helensvale via Harbour Town                      | <b>705</b><br>Sea World/Main Beach – Broadbeach South station via Surfers Paradise  |
|    |    |    |  |
| <b>713</b><br>Paradise Point to Southport via Harbour Town                            | <b>719</b><br>Paradise Point to Southport via GCUH                                    | <b>740</b><br>Surfers Paradise – Nerang via Ashmore                                   |   |
|    |    |    |   |
| <b>750</b><br>Robina – Broadbeach South station via Bond University                   | <b>765</b><br>The Pines Elanora to Robina Town Centre via Christine Ave               | <b>777</b><br>Airport – Broadbeach South station                                      |   |
|  |  |  |   |

\* G:link trams and route 700 buses run on average every 7-8 minutes, 7am to 7pm, on weekdays. The other routes listed above run on average every 15 minutes, 7am to 7pm, on weekdays depending on traffic conditions. Check your stop timetable for scheduled times.



**Key**

- zone boundary
- bus station
- train line & station
- tram line & station (G:link)
- bus route & stop
- 740 connecting services
- shops
- hospital
- university/TAFE
- airport
- tourist attraction
- park 'n' ride

This map is indicative only. Not all Gold Coast services are shown, this map shows connectivity and high frequency services only. Download the **MyTranslink** app, visit [translink.com.au](http://translink.com.au) or call **13 12 30** for individual timetables or information about other services or these route times outside 7am to 7pm. Diagrammatic map - not to scale

**Transferring is easy** — simply use your go card to touch on and touch off at the beginning and end of each trip onboard your bus or at tram or train stations. Your go card will automatically calculate one overall fare based on the number of zones you travel through and when you touch on and touch off.

mytranslink app • [translink.com.au](http://translink.com.au) • 13 12 30